

Cottam Solar Project

Historic Environment Features Plan

Prepared by: Lanpro Services Ltd.
January 2023

PINS reference: EN010133
Document reference: APP/C2.10
APFP Regulation 5(2)(m)

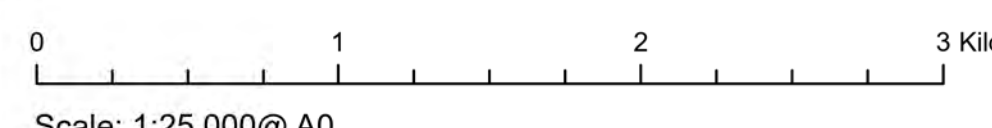


Key

- Order Limits
- Sheet Index
- County Boundary
- Listed Building
- Grade**
- I
- II*
- II
- Conservation Area
- Scheduled Monument
- Registered Park and Garden
- Lincolnshire HER (point)**
- Building
- Find Spot
- Monument
- Lincolnshire HER (Line)**
- Building
- Monument
- Lincolnshire HER (poly)**
- Building
- Monument
- Park and Garden
- Nottinghamshire HER (point)**
- ▲ Building
- ▲ Element
- ▲ Find Spot
- ▲ Monument
- Nottinghamshire (poly)**
- Building
- Element
- Monument
- Park and Garden

Note:
Full details of the Historic Environmental Record (HER) sites and monuments depicted can be found in the gazetteers within the Desk Based Assessment (DBA) which are included in Appendix 13.1 of the Environmental Statement (ES), and the designated assets on Historic England's National Heritage List for England are discussed in detail in the Heritage Statement included in Appendix 13.5 of the ES

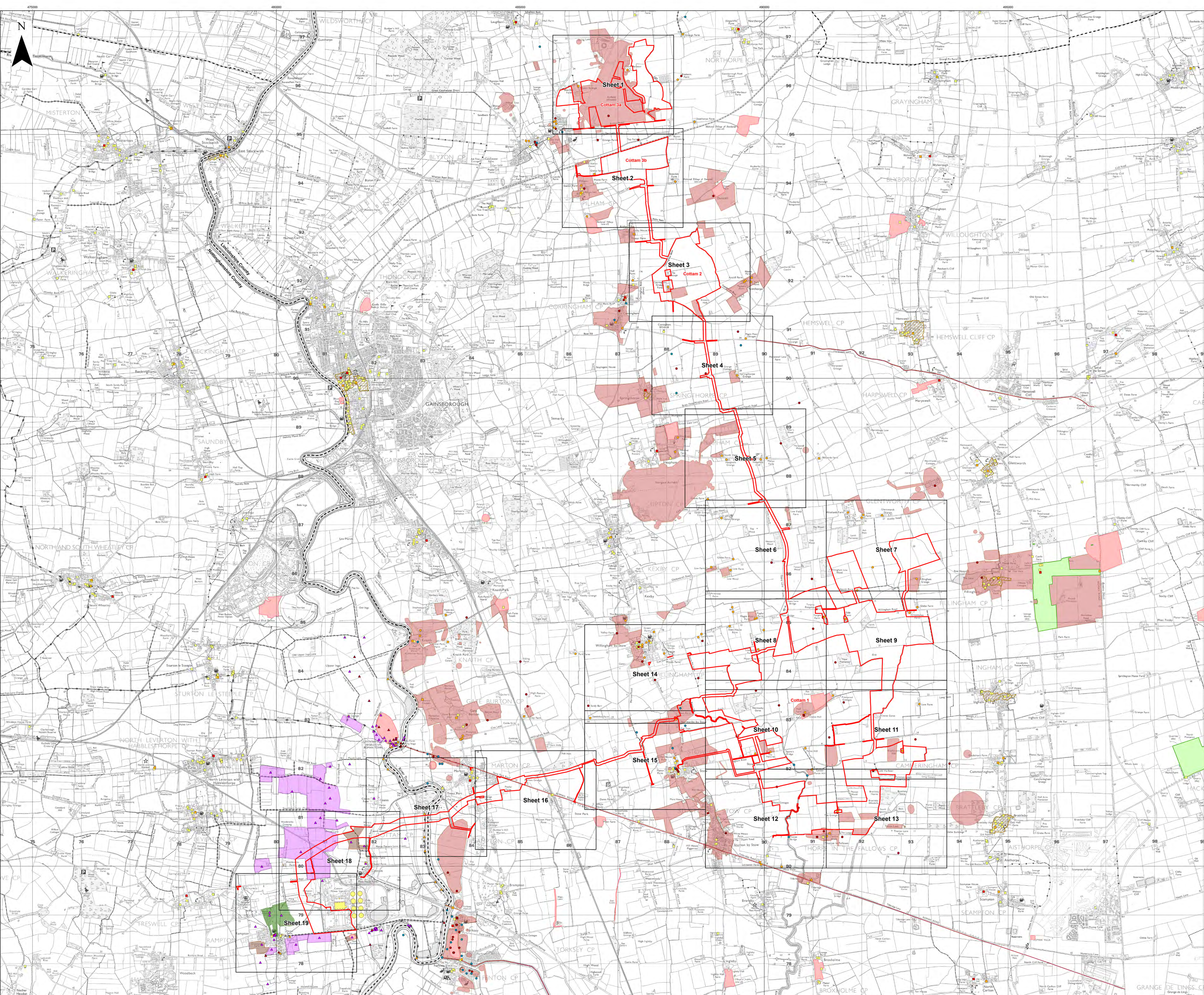
Layers: Historic England, 2022; Nottinghamshire County Council, 2022; Lincolnshire County Council, 2022; Lanpro, 2022; HER, 2022
Base map: Reproduced from Ordnance Survey digital map data © Crown copyright 2021. All rights reserved. License number 0100016173



APFP Regulation: 5(2)(m)	Application Doc No. C2.10
Ref: P2981_LPR_ZZ_ON_DR_Z_0122	Date: 11/01/2023
Drawn by: AZ	Checked by: ID

**Plan of Statutory and Non-statutory
Features of Historic Environment
Index Sheet**

COTTAM SOLAR PROJECT



Key

- Order Limits
- Sheet Index
- Lincolnshire HER (point)
- Building
- Find Spot
- Monument
- Lincolnshire HER (poly)
- Monument
- County Boundary

Note:
Full details of the Historic Environmental Record (HER) sites and monuments depicted can be found in the gazetteers within the Desk Based Assessment (DBA) which are included in Appendix 13.1 of the Environmental Statement (ES), and the designated assets on Historic England's National Heritage List for England are discussed in detail in the Heritage Statement included in Appendix 13.5 of the ES

Layers: Historic England, 2022; Nottinghamshire County Council, 2022; Lincolnshire County Council, 2022; Lanpro, 2022; KSR, 2022
Base map: Reproduced from Ordnance Survey digital map data © Crown copyright 2021. All rights reserved. License number: 0100011873

0 100 200 Metres

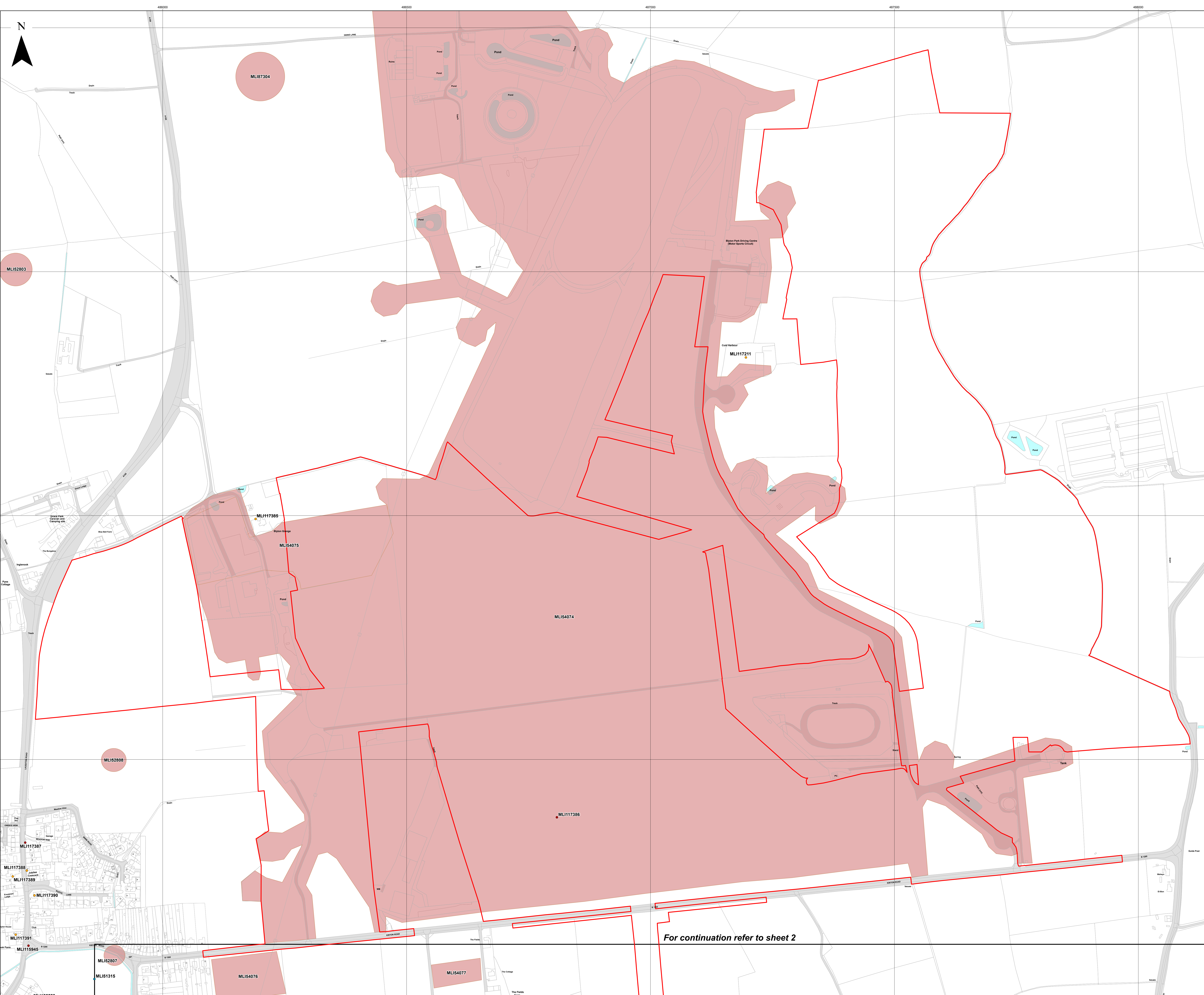
Scale: 1:2,500@ A0

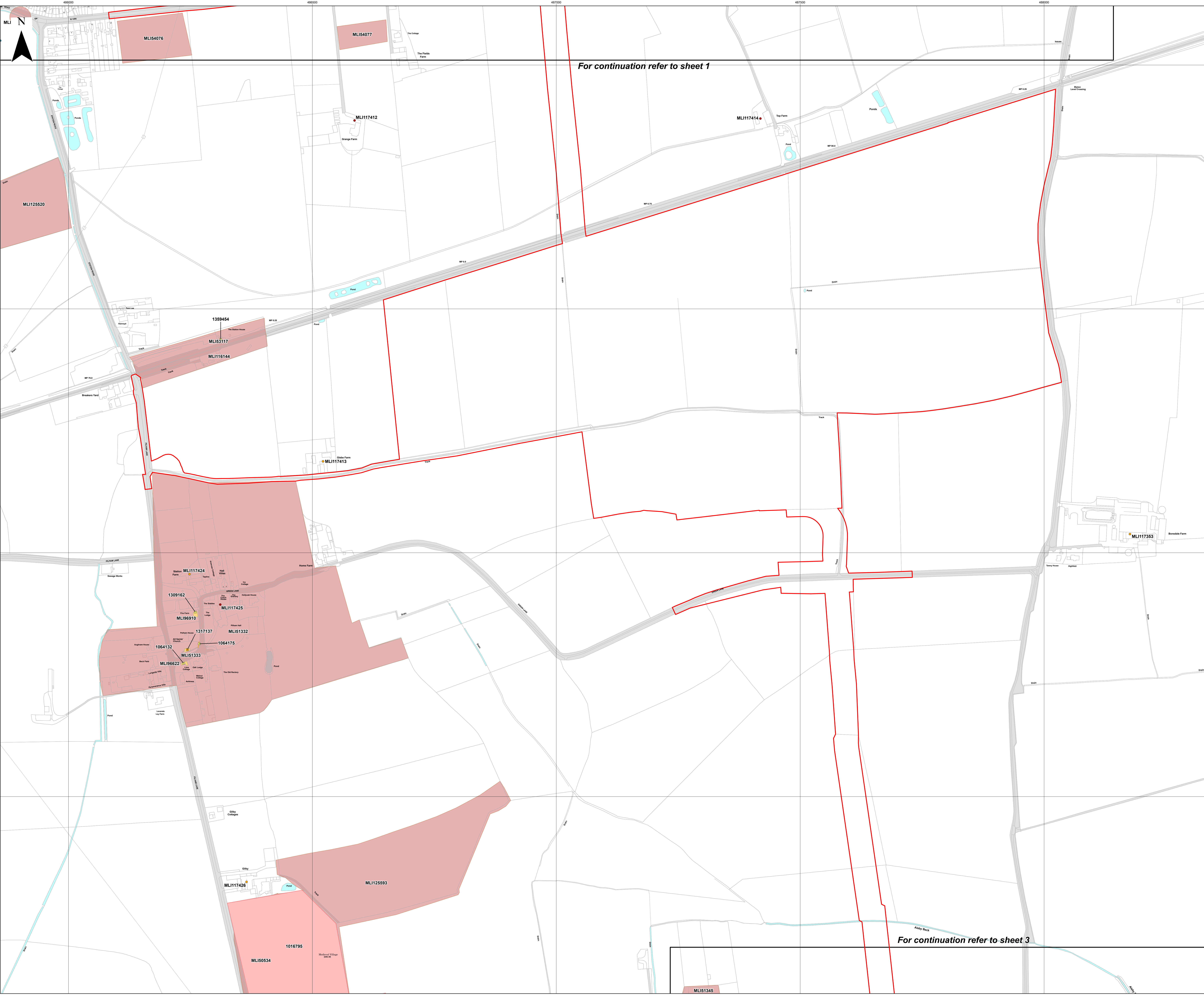
APFP Regulation: 5(2)(m)	Application Doc No. C2.10
Ref: P2961_LPR_ZZ_ON_DR_Z_0121	Date: 11/01/2023
Drawn by: AZ	Checked by: ID

**Plan of Statutory and Non-statutory
Features of Historic Environment**
Sheet 1 of 19

COTTAM SOLAR PROJECT

For continuation refer to sheet 2





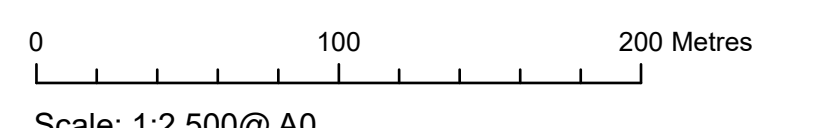
For continuation refer to sheet 1

For continuation refer to sheet 3

- Key**
- Order Limits
 - Sheet Index
 - Listed Building
 - Grade**
 - II*
 - II
 - Scheduled Monument
 - Lincolnshire HER (point)
 - Building
 - Find Spot
 - Monument
 - Lincolnshire HER (Line)
 - Building
 - Lincolnshire HER (poly)
 - Building
 - Monument
 - County Boundary

Note:
Full details of the Historic Environmental Record (HER) sites and monuments depicted can be found in the gazetteers within the Desk Based Assessment (DBA) which are included in Appendix 13.1 of the Environmental Statement (ES), and the designated assets on Historic England's National Heritage List for England are discussed in detail in the Heritage Statement included in Appendix 13.5 of the ES

Layers: Historic England, 2022; Nottinghamshire County Council, 2022; Lincolnshire County Council, 2022; Lanpro, 2022; KSR, 2022
Base map: Reproduced from Ordnance Survey digital map data © Crown copyright 2021. All rights reserved. License number: 0100011673














APFP Regulation: 5(2)(m)	Application Doc No. C2.10
Ref: P2961_LPR_ZZ_ON_DR_Z_0121	Date: 11/01/2023
Drawn by: AZ	Checked by: ID

**Plan of Statutory and Non-statutory
Features of Historic Environment**
Sheet 2 of 19

COTTAM SOLAR PROJECT

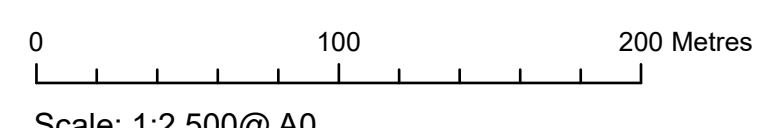
For continuation refer to sheet 2

Key

-  Order Limits
-  Sheet Index
-  Listed Building
-  Grade
-  II
-  Lincolnshire HER (point)
-  Building
-  Lincolnshire HER (poly)
-  Building
-  Monument
-  County Boundary

Note:
Full details of the Historic Environmental Record (HER) sites and monuments depicted can be found in the gazetteers within the Desk Based Assessment (DBA) which are included in Appendix 13.1 of the Environmental Statement (ES), and the designated assets on Historic England's National Heritage List for England are discussed in detail in the Heritage Statement included in Appendix 13.5 of the ES

Layers: Historic England, 2022; Nottinghamshire County Council, 2022; Lincolnshire County Council, 2022; Lanpro, 2022; KSR, 2022
Base map: Reproduced from Ordnance Survey digital map data © Crown copyright 2021. All rights reserved. License number: 0100011673

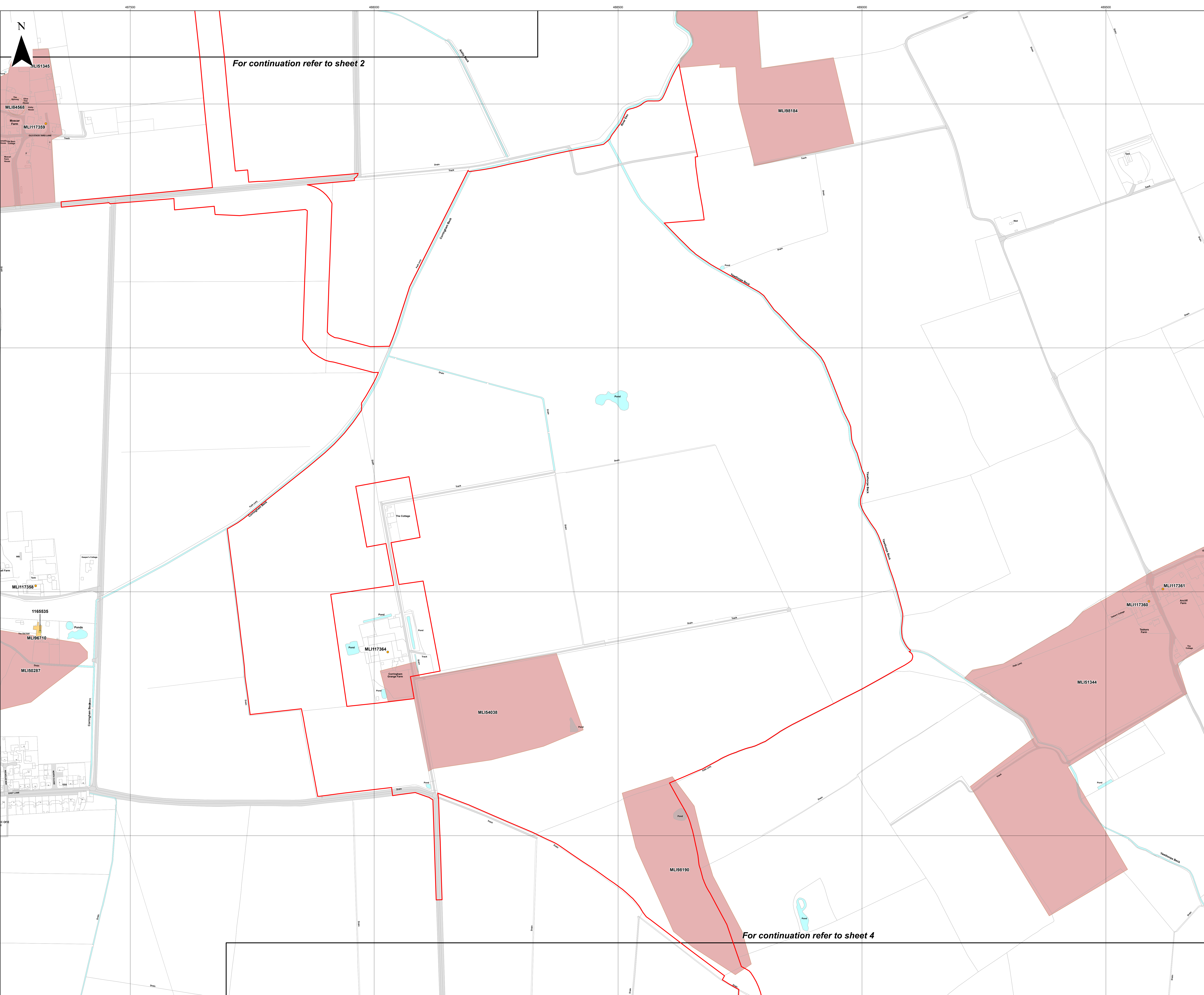


APFP Regulation: 5(2)(m)	Application Doc No. C2.10
Ref: P2961_LPR_ZZ_ON_DR_Z_0121	Date: 11/01/2023
Drawn by: AZ	Checked by: ID

Plan of Statutory and Non-statutory Features of Historic Environment
Sheet 3 of 19

COTTAM SOLAR PROJECT

For continuation refer to sheet 4

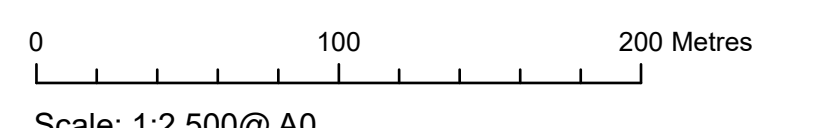


Key

- Order Limits
- Sheet Index
- Listed Building**
- Grade**
- II
- Lincolnshire HER (point)
- Building
- Find Spot
- Monument
- Lincolnshire HER (Line)
- Monument
- Lincolnshire HER (poly)
- Building
- Monument
- County Boundary

Note:
Full details of the Historic Environmental Record (HER) sites and monuments depicted can be found in the gazetteers within the Desk Based Assessment (DBA) which are included in Appendix 13.1 of the Environmental Statement (ES), and the designated assets on Historic England's National Heritage List for England are discussed in detail in the Heritage Statement included in Appendix 13.5 of the ES

Layers: Historic England, 2022; Nottinghamshire County Council, 2022; Lincolnshire County Council, 2022; Lanpro, 2022; KSR, 2022
Base map: Reproduced from Ordnance Survey digital map data © Crown copyright 2021. All rights reserved. License number: 0100011673

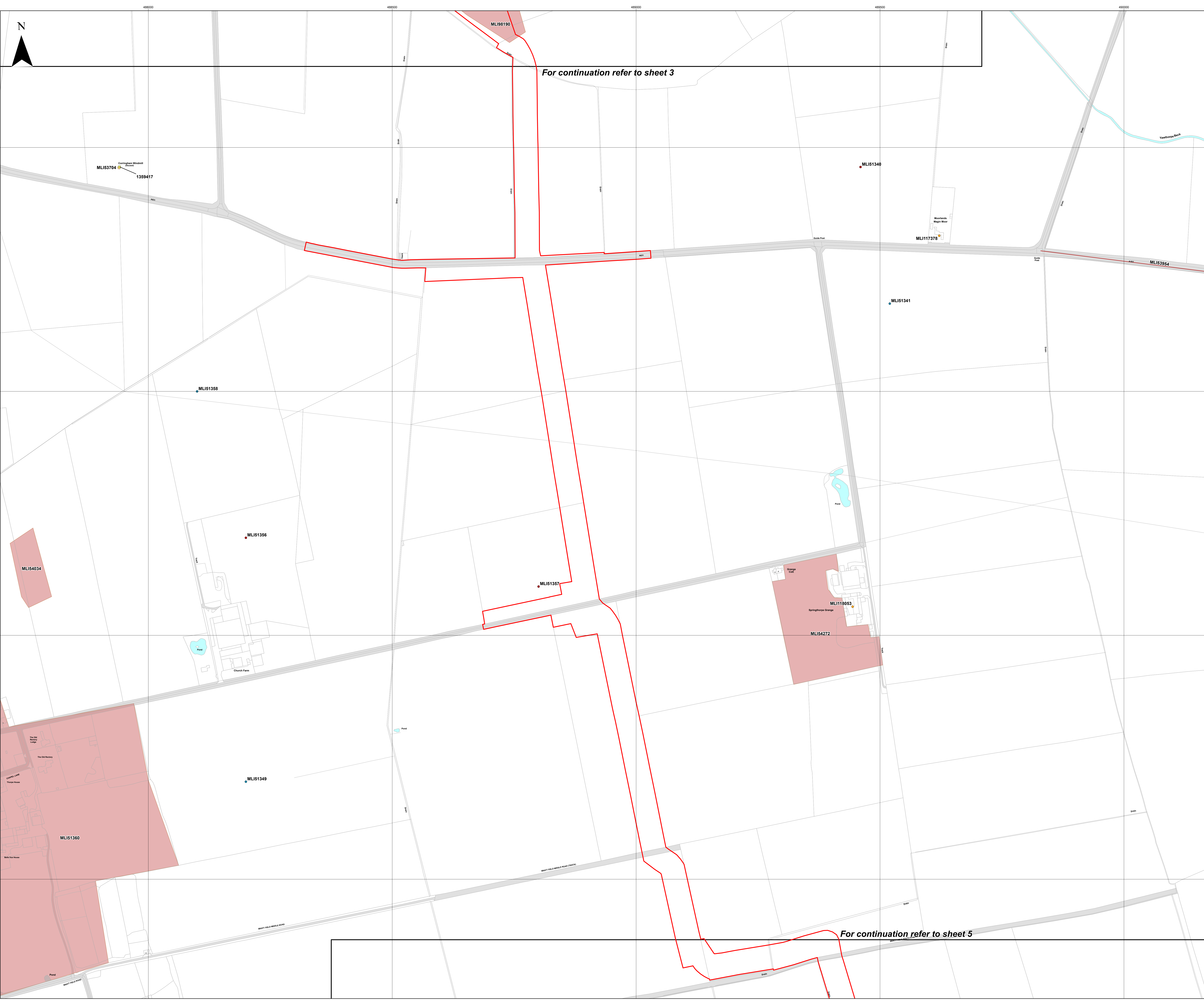


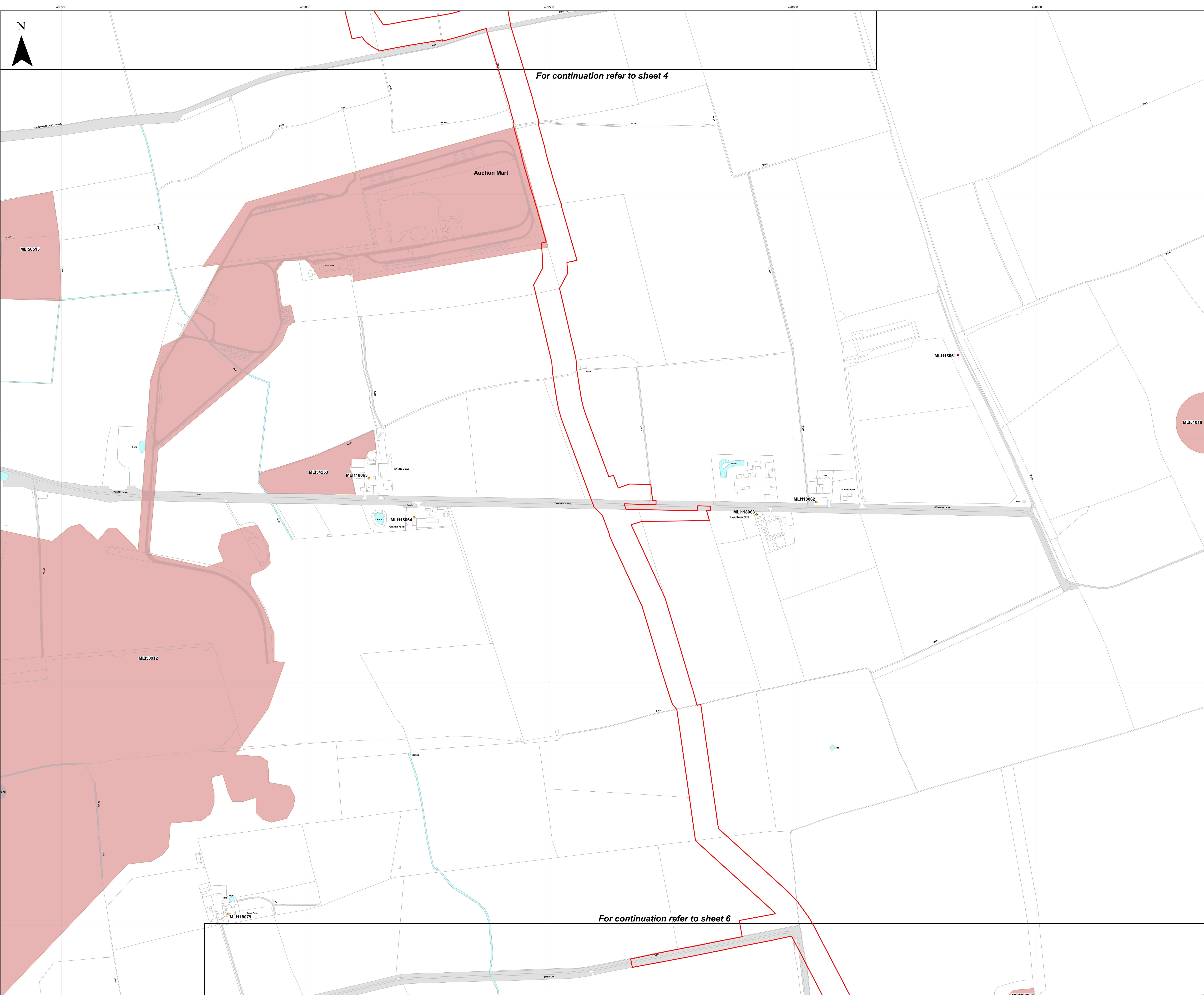
Scale: 1:2,500@ A0

APFP Regulation: 5(2)(m)	Application Doc No. C2.10
Ref: P2961_LPR_ZZ_ON_DR_Z_0121	Date: 11/01/2023
Drawn by: AZ	Checked by: ID

**Plan of Statutory and Non-statutory
Features of Historic Environment**
Sheet 4 of 19

COTTAM SOLAR PROJECT



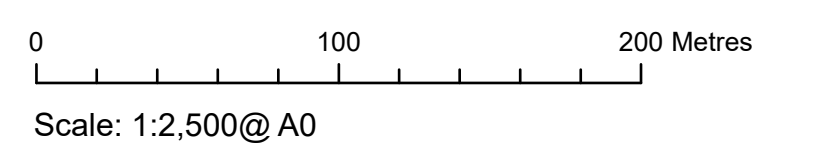


Key

- Order Limits
- Sheet Index
- Lincolnshire HER (point)
- Building
- Monument
- Lincolnshire HER (poly)
- Monument
- County Boundary

Note:
 Full details of the Historic Environmental Record (HER) sites and monuments depicted can be found in the gazetteers within the Desk Based Assessment (DBA) which are included in Appendix 13.1 of the Environmental Statement (ES), and the designated assets on Historic England's National Heritage List for England are discussed in detail in the Heritage Statement included in Appendix 13.5 of the ES

Layers: Historic England, 2022; Nottinghamshire County Council, 2022; Lincolnshire County Council, 2022; Lanpro, 2022; KSR, 2022
 Base map: Reproduced from Ordnance Survey digital map data © Crown copyright 2021. All rights reserved. License number: 0100011873



APFP Regulation: 5(2)(m)	Application Doc No. C2.10
Ref: P2981_LPR_ZZ_ON_DR_Z_0121	Date: 11/01/2023
Drawn by: AZ	Checked by: ID

**Plan of Statutory and Non-statutory
 Features of Historic Environment**
 Sheet 5 of 19

COTTAM SOLAR PROJECT

- Key**
- Order Limits
 - Sheet Index
 - Lincolnshire HER (point)**
 - Building
 - Monument
 - Lincolnshire HER (Line)**
 - Building
 - Lincolnshire HER (poly)
 - Building
 - Monument
 - County Boundary

Note:
Full details of the Historic Environmental Record (HER) sites and monuments depicted can be found in the gazetteers within the Desk Based Assessment (DBA) which are included in Appendix 13.1 of the Environmental Statement (ES), and the designated assets on Historic England's National Heritage List for England are discussed in detail in the Heritage Statement included in Appendix 13.5 of the ES

Layers: Historic England, 2022; Nottinghamshire County Council, 2022; Lincolnshire County Council, 2022; Lanpro, 2022; KSR, 2022
Base map: Reproduced from Ordnance Survey digital map data © Crown copyright 2021. All rights reserved. License number: 0100011673

0 100 200 Metres
Scale: 1:2,500@A0

APFP Regulation: 5(2)(m)	Application Doc No. C2.10
Ref: P2961_LPR_ZZ_ON_DR_Z_0121	Date: 11/01/2023
Drawn by: AZ	Checked by: ID

**Plan of Statutory and Non-statutory
Features of Historic Environment**
Sheet 6 of 19

COTTAM SOLAR PROJECT



For continuation refer to sheet 5

For continuation refer to sheet 7

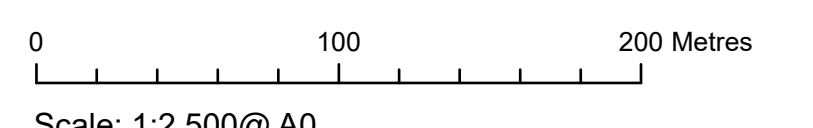
For continuation refer to sheet 8

Key

- Order Limits
- Sheet Index
- Lincolnshire HER (point)
- Building
- Lincolnshire HER (poly)
- Monument
- - - County Boundary

Note:
Full details of the Historic Environmental Record (HER) sites and monuments depicted can be found in the gazetteers within the Desk Based Assessment (DBA) which are included in Appendix 13.1 of the Environmental Statement (ES), and the designated assets on Historic England's National Heritage List for England are discussed in detail in the Heritage Statement included in Appendix 13.5 of the ES

Layers: Historic England, 2022; Nottinghamshire County Council, 2022; Lincolnshire County Council, 2022; Lanpro, 2022; KSR, 2022
Base map: Reproduced from Ordnance Survey digital map data © Crown copyright 2021. All rights reserved. License number: 0100011673



APFP Regulation: 5(2)(m)	Application Doc No. C2.10
Ref: P2961_LPR_ZZ_ON_DR_Z_0121	Date: 11/01/2023
Drawn by: AZ	Checked by: ID

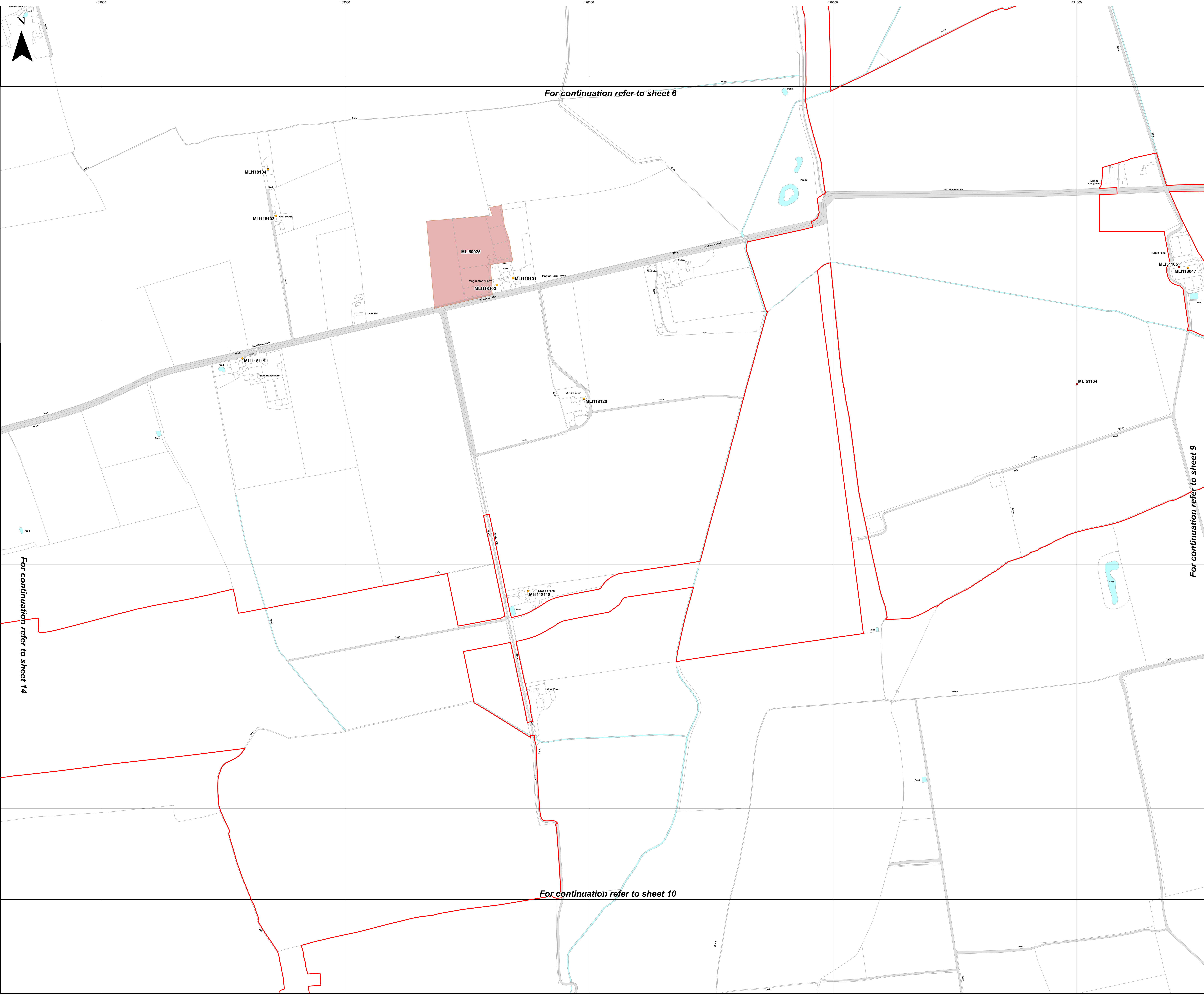
**Plan of Statutory and Non-statutory
Features of Historic Environment**
Sheet 7 of 19

COTTAM SOLAR PROJECT



For continuation refer to sheet 6

For continuation refer to sheet 10











For continuation refer to sheet 6

For continuation refer to sheet 9

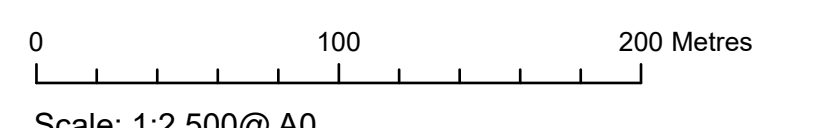
For continuation refer to sheet 14

For continuation refer to sheet 10

- Key**
-  Order Limits
 -  Sheet Index
 -  Lincolnshire HER (point)
 -  Building
 -  Monument
 -  Lincolnshire HER (poly)
 -  Monument
 -  County Boundary

Note:
Full details of the Historic Environmental Record (HER) sites and monuments depicted can be found in the gazetteers within the Desk Based Assessment (DBA) which are included in Appendix 13.1 of the Environmental Statement (ES), and the designated assets on Historic England's National Heritage List for England are discussed in detail in the Heritage Statement included in Appendix 13.5 of the ES

Layers: Historic England, 2022; Nottinghamshire County Council, 2022; Lincolnshire County Council, 2022; Lanpro, 2022; KSR, 2022
Base map: Reproduced from Ordnance Survey digital map data © Crown copyright 2021. All rights reserved. License number: 0100018173



Scale: 1:2,500@ A0	
APFP Regulation: 5(2)(m)	Application Doc No. C2.10
Ref: P2981_LPR_ZZ_ON_DR_Z_0121	Date: 11/01/2023
Drawn by: AZ	Checked by: ID

**Plan of Statutory and Non-statutory
Features of Historic Environment**
Sheet 6 of 19

COTTAM SOLAR PROJECT

For continuation refer to sheet 7

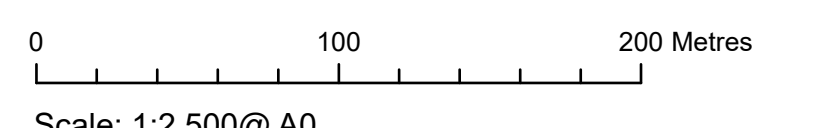
For continuation refer to sheet 8

For continuation refer to sheet 11

- Key**
- Order Limits
 - Sheet Index
 - Lincolnshire HER (point)
 - Building
 - Monument
 - Lincolnshire HER (poly)
 - Monument
 - County Boundary

Note:
Full details of the Historic Environmental Record (HER) sites and monuments depicted can be found in the gazetteers within the Desk Based Assessment (DBA) which are included in Appendix 13.1 of the Environmental Statement (ES), and the designated assets on Historic England's National Heritage List for England are discussed in detail in the Heritage Statement included in Appendix 13.5 of the ES

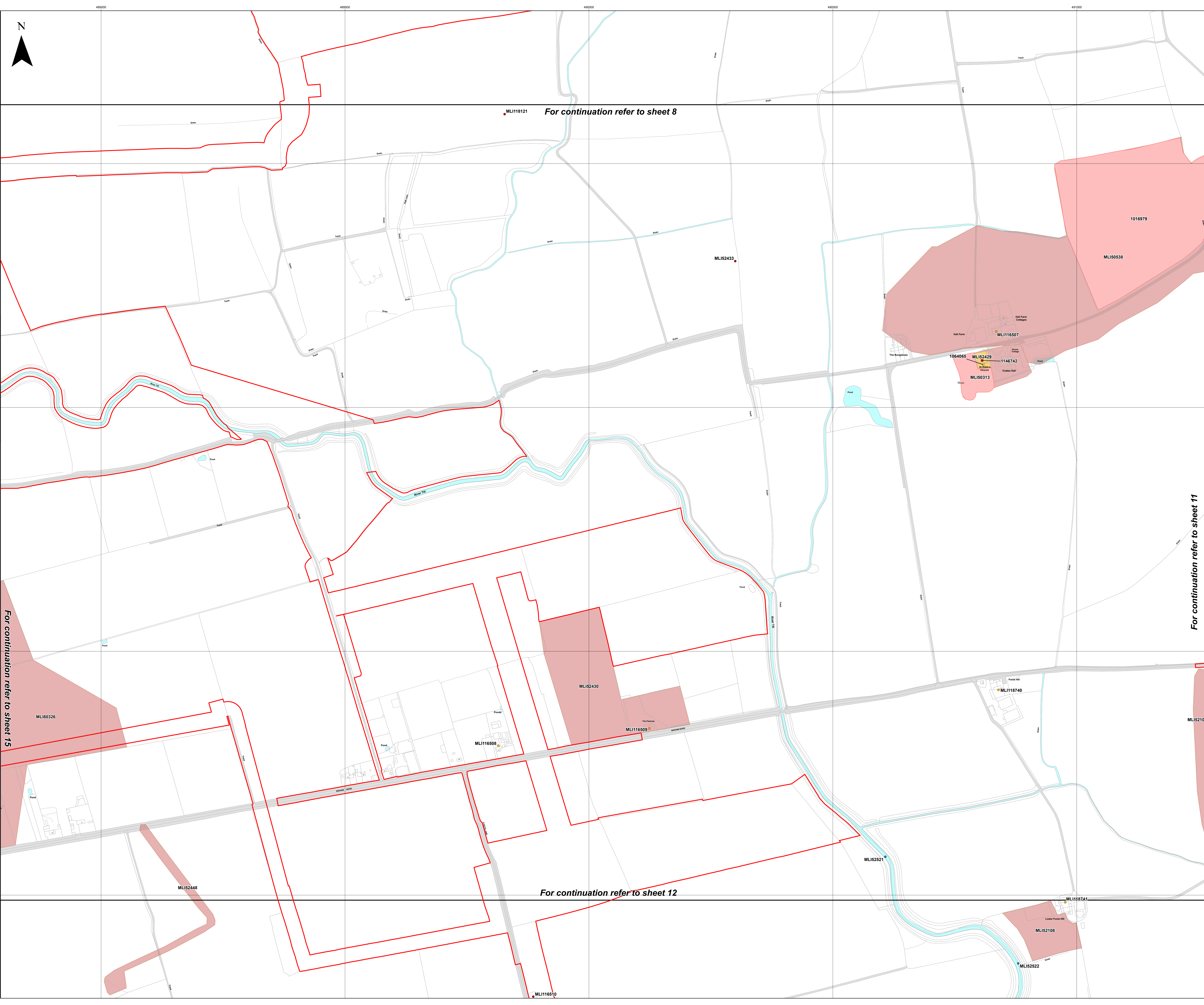
Layers: Historic England, 2022; Nottinghamshire County Council, 2022; Lincolnshire County Council, 2022; Lanpro, 2022; KSR, 2022
Base map: Reproduced from Ordnance Survey digital map data © Crown copyright 2021. All rights reserved. License number: 0100011673



APFP Regulation: 5(2)(m)	Application Doc No. C2.10
Ref: P2961_LPR_ZZ_ON_DR_Z_0121	Date: 11/01/2023
Drawn by: AZ	Checked by: ID

**Plan of Statutory and Non-statutory
Features of Historic Environment**
Sheet 9 of 19

COTTAM SOLAR PROJECT

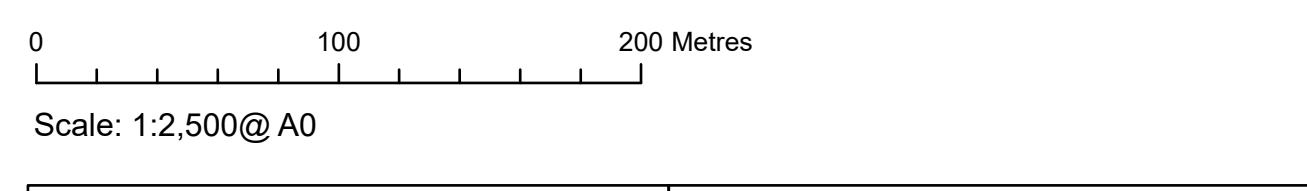


Key

- Order Limits
- Sheet Index
- Listed Building
- Grade
 - I
 - II
- Scheduled Monument
- Lincolnshire HER (point)**
 - Building
 - Find Spot
 - Monument
- Lincolnshire HER (poly)**
 - Building
 - Monument
- County Boundary

Note:
Full details of the Historic Environmental Record (HER) sites and monuments depicted can be found in the gazetteers within the Desk Based Assessment (DBA) which are included in Appendix 13.1 of the Environmental Statement (ES), and the designated assets on Historic England's National Heritage List for England are discussed in detail in the Heritage Statement included in Appendix 13.5 of the ES

Layers: Historic England, 2022; Nottinghamshire County Council, 2022; Lincolnshire County Council, 2022; Lanpro, 2022; KSR, 2022
Base map: Reproduced from Ordnance Survey digital map data © Crown copyright 2021. All rights reserved. License number: 0100011673



APFP Regulation: 5(2)(m)	Application Doc No. C2.10
Ref: P2961_LPR_ZZ_ON_DR_Z_0121	Date: 11/01/2023
Drawn by: AZ	Checked by: ID

**Plan of Statutory and Non-statutory
Features of Historic Environment**
Sheet 10 of 19

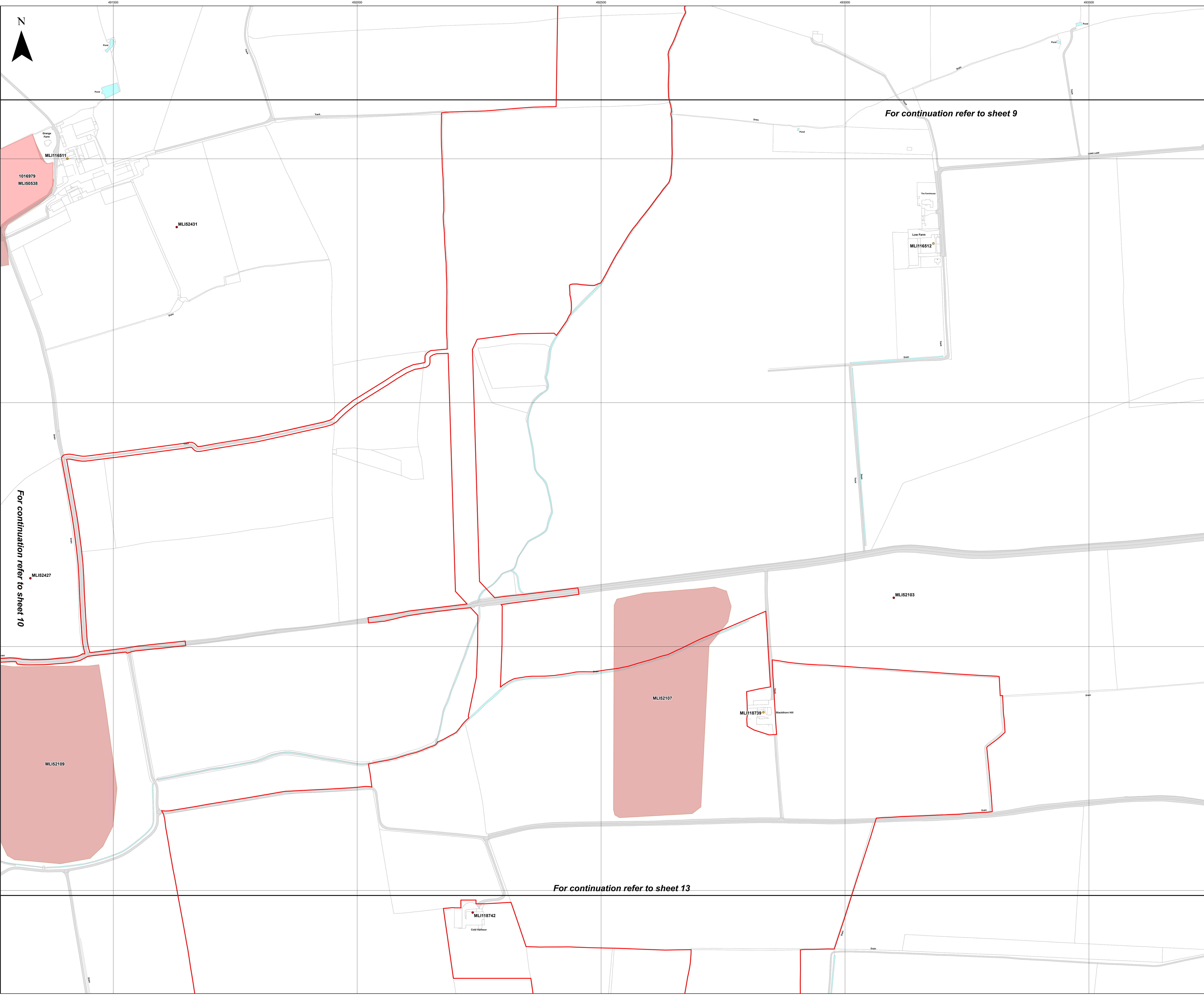
COTTAM SOLAR PROJECT








For continuation refer to sheet 15

ML118121 For continuation refer to sheet 8

For continuation refer to sheet 11

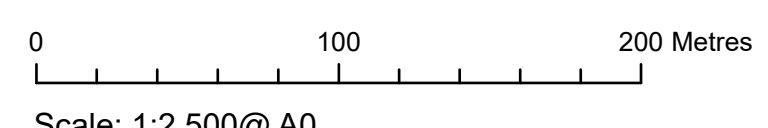
For continuation refer to sheet 12



- Key**
-  Order Limits
 -  Sheet Index
 -  Scheduled Monument
 -  Lincolnshire HER (point)
 -  Building
 -  Monument
 -  Lincolnshire HER (poly)
 -  Monument
 -  County Boundary

Note:
 Full details of the Historic Environmental Record (HER) sites and monuments depicted can be found in the gazetteers within the Desk Based Assessment (DBA) which are included in Appendix 13.1 of the Environmental Statement (ES), and the designated assets on Historic England's National Heritage List for England are discussed in detail in the Heritage Statement included in Appendix 13.5 of the ES

Layers: Historic England, 2022; Nottinghamshire County Council, 2022; Lincolnshire County Council, 2022; Lanpro, 2022; KSR, 2022
 Base map: Reproduced from Ordnance Survey digital map data © Crown copyright 2021. All rights reserved. License number: 0100011673

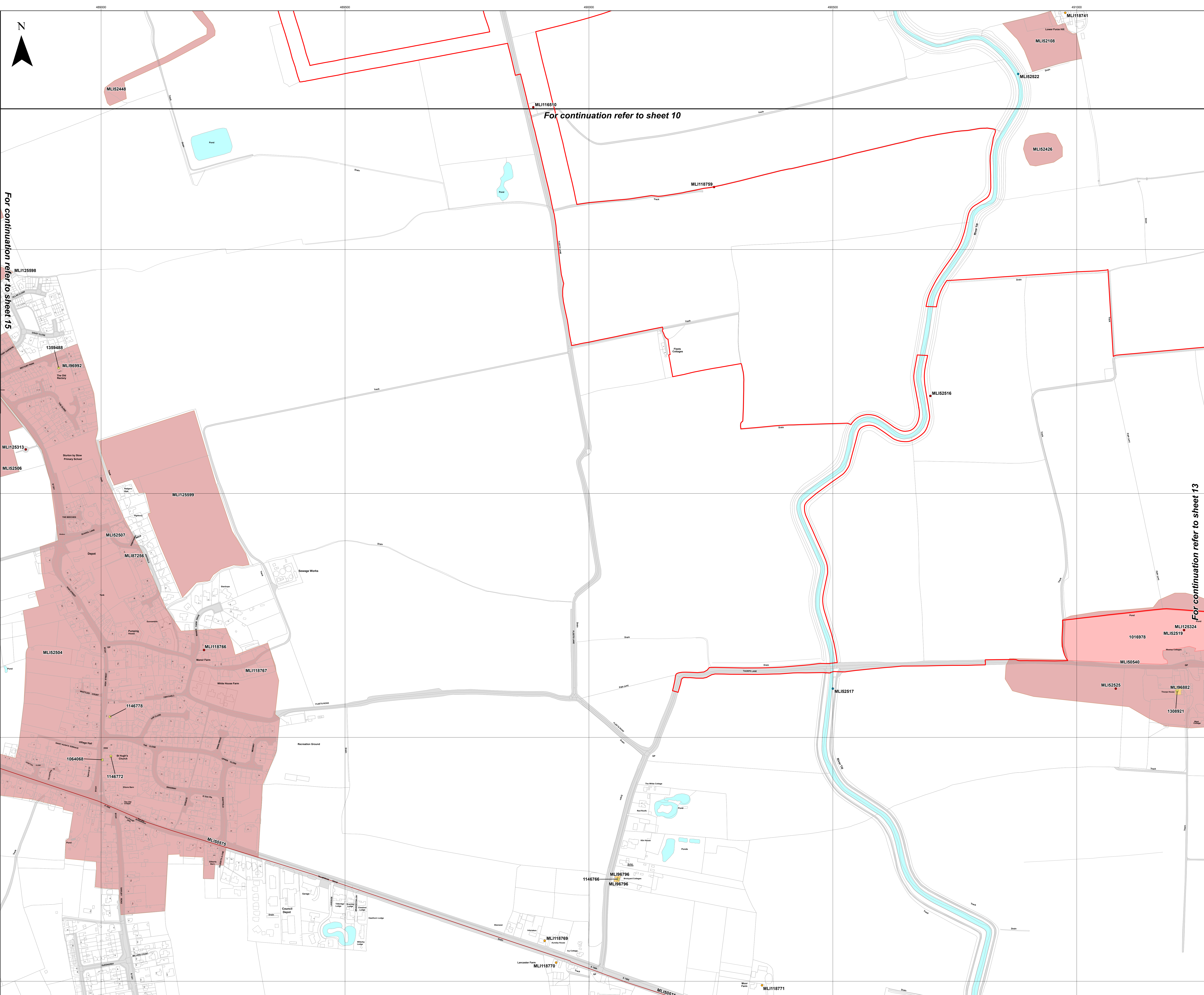


Scale: 1:2,500@ A0

APFP Regulation: 5(2)(m)	Application Doc No. C2.10
Ref: P2961_LPR_ZZ_ON_DR_Z_0121	Date: 11/01/2023
Drawn by: AZ	Checked by: ID

**Plan of Statutory and Non-statutory
 Features of Historic Environment**
 Sheet 11 of 19

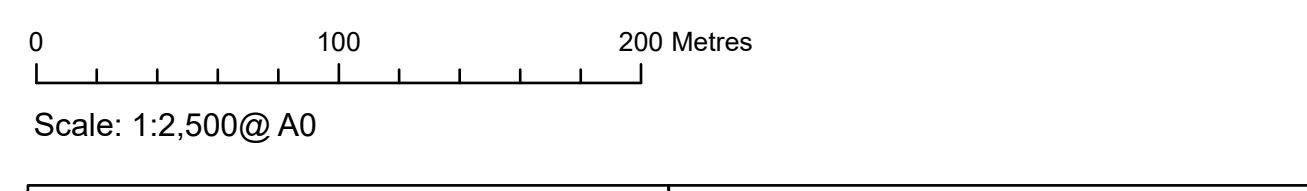
COTTAM SOLAR PROJECT



- Key**
- Order Limits
 - Sheet Index
 - Listed Building
 - Grade
 - II
 - Scheduled Monument
 - Lincolnshire HER (point)
 - Building
 - Find Spot
 - Monument
 - Lincolnshire HER (Line)
 - Monument
 - Lincolnshire HER (poly)
 - Building
 - Monument
 - County Boundary

Note:
Full details of the Historic Environmental Record (HER) sites and monuments depicted can be found in the gazetteers within the Desk Based Assessment (DBA) which are included in Appendix 13.1 of the Environmental Statement (ES), and the designated assets on Historic England's National Heritage List for England are discussed in detail in the Heritage Statement included in Appendix 13.5 of the ES

Layers: Historic England, 2022; Nottinghamshire County Council, 2022; Lincolnshire County Council, 2022; Lanpro, 2022; KSR, 2022
Base map: Reproduced from Ordnance Survey digital map data © Crown copyright 2021. All rights reserved. License number: 0100011873



APFP Regulation: 5(2)(m)	Application Doc No. C2.10
Ref: P2961_LPR_ZZ_ON_DR_Z_0121	Date: 11/01/2023
Drawn by: AZ	Checked by: ID

**Plan of Statutory and Non-statutory
Features of Historic Environment**
Sheet 12 of 19

COTTAM SOLAR PROJECT

Key

- Order Limits
- Sheet Index
- Scheduled Monument
- Lincolnshire HER (point)**
- Building
- Monument
- Lincolnshire HER (poly)**
- Building
- Monument
- County Boundary

Note:
Full details of the Historic Environmental Record (HER) sites and monuments depicted can be found in the gazetteers within the Desk Based Assessment (DBA) which are included in Appendix 13.1 of the Environmental Statement (ES), and the designated assets on Historic England's National Heritage List for England are discussed in detail in the Heritage Statement included in Appendix 13.5 of the ES

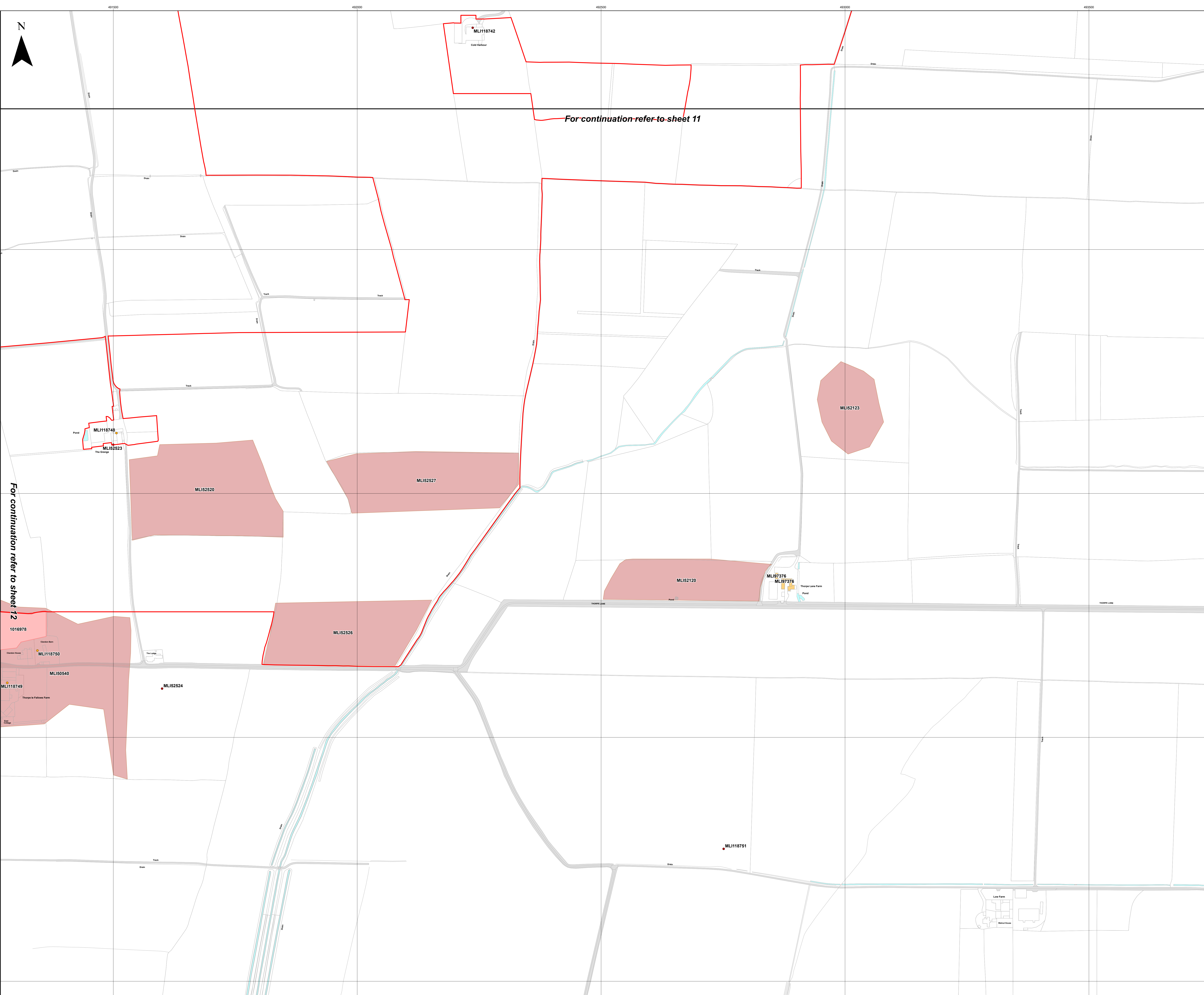
Layers: Historic England, 2022; Nottinghamshire County Council, 2022; Lincolnshire County Council, 2022; Lanpro, 2022; KSR, 2022
Base map: Reproduced from Ordnance Survey digital map data © Crown copyright 2021. All rights reserved. License number: 0100018173

0 100 200 Metres
Scale: 1:2,500@A0

APFP Regulation: 5(2)(m)	Application Doc No. C2.10
Ref: P2961_LPR_ZZ_ON_DR_Z_0121	Date: 11/01/2023
Drawn by: AZ	Checked by: ID

**Plan of Statutory and Non-statutory
Features of Historic Environment**
Sheet 13 of 19

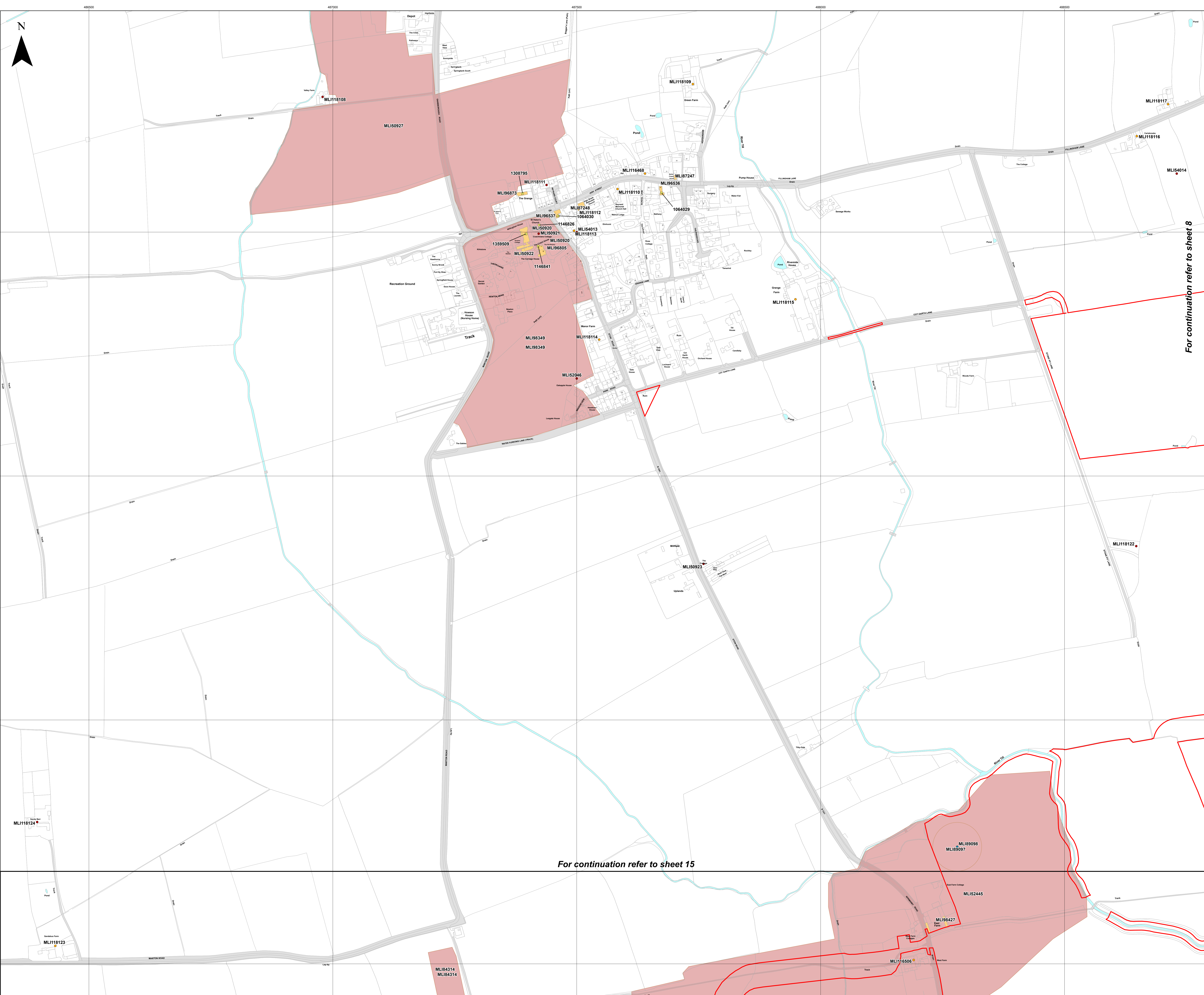
COTTAM SOLAR PROJECT



491500 492000 492500 493000 493500

For continuation refer to sheet 11

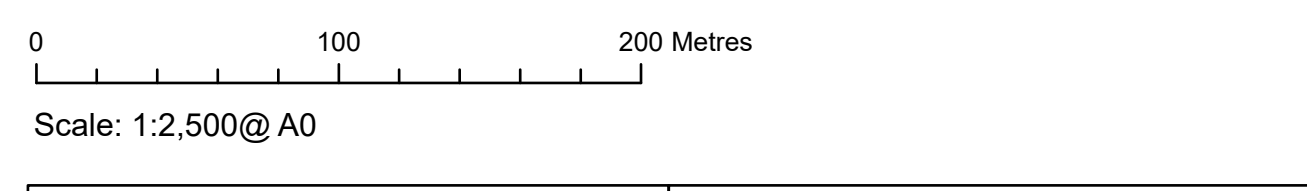
For continuation refer to sheet 12



- Key**
- Order Limits
 - Sheet Index
 - Listed Building
 - Grade
 - II
 - Lincolnshire HER (point)
 - Building
 - Find Spot
 - Monument
 - Lincolnshire HER (poly)
 - Building
 - Monument
 - County Boundary

Note:
Full details of the Historic Environmental Record (HER) sites and monuments depicted can be found in the gazetteers within the Desk Based Assessment (DBA) which are included in Appendix 13.1 of the Environmental Statement (ES), and the designated assets on Historic England's National Heritage List for England are discussed in detail in the Heritage Statement included in Appendix 13.5 of the ES

Layers: Historic England, 2022; Nottinghamshire County Council, 2022; Lincolnshire County Council, 2022; Lanpro, 2022; KSR, 2022
Base map: Reproduced from Ordnance Survey digital map data © Crown copyright 2021. All rights reserved. License number: 0100011873




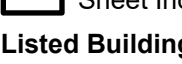
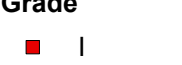


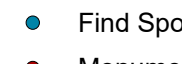



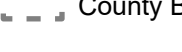



APFP Regulation: 5(2)(m)	Application Doc No. C2.10
Ref: P2961_LPR_ZZ_ON_DR_Z_0121	Date: 11/01/2023
Drawn by: AZ	Checked by: ID

For continuation refer to sheet 15

For continuation refer to sheet 8

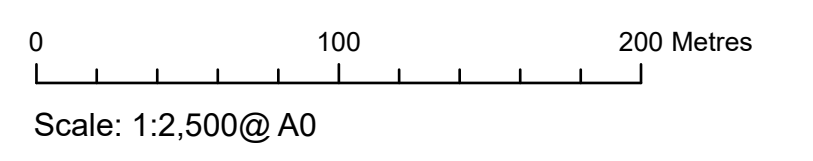
**Plan of Statutory and Non-statutory
Features of Historic Environment**
Sheet 14 of 19

COTTAM SOLAR PROJECT

- Key**
-  Order Limits
 -  Sheet Index
 -  Listed Building
 - Grade**
 -  I
 -  II
 -  Scheduled Monument
 - Lincolnshire HER (point)**
 -  Building
 -  Find Spot
 -  Monument
 - Lincolnshire HER (Line)**
 -  Monument
 - Lincolnshire HER (poly)**
 -  Building
 -  Monument
 -  County Boundary

Note:
Full details of the Historic Environmental Record (HER) sites and monuments depicted can be found in the gazetteers within the Desk Based Assessment (DBA) which are included in Appendix 13.1 of the Environmental Statement (ES), and the designated assets on Historic England's National Heritage List for England are discussed in detail in the Heritage Statement included in Appendix 13.5 of the ES

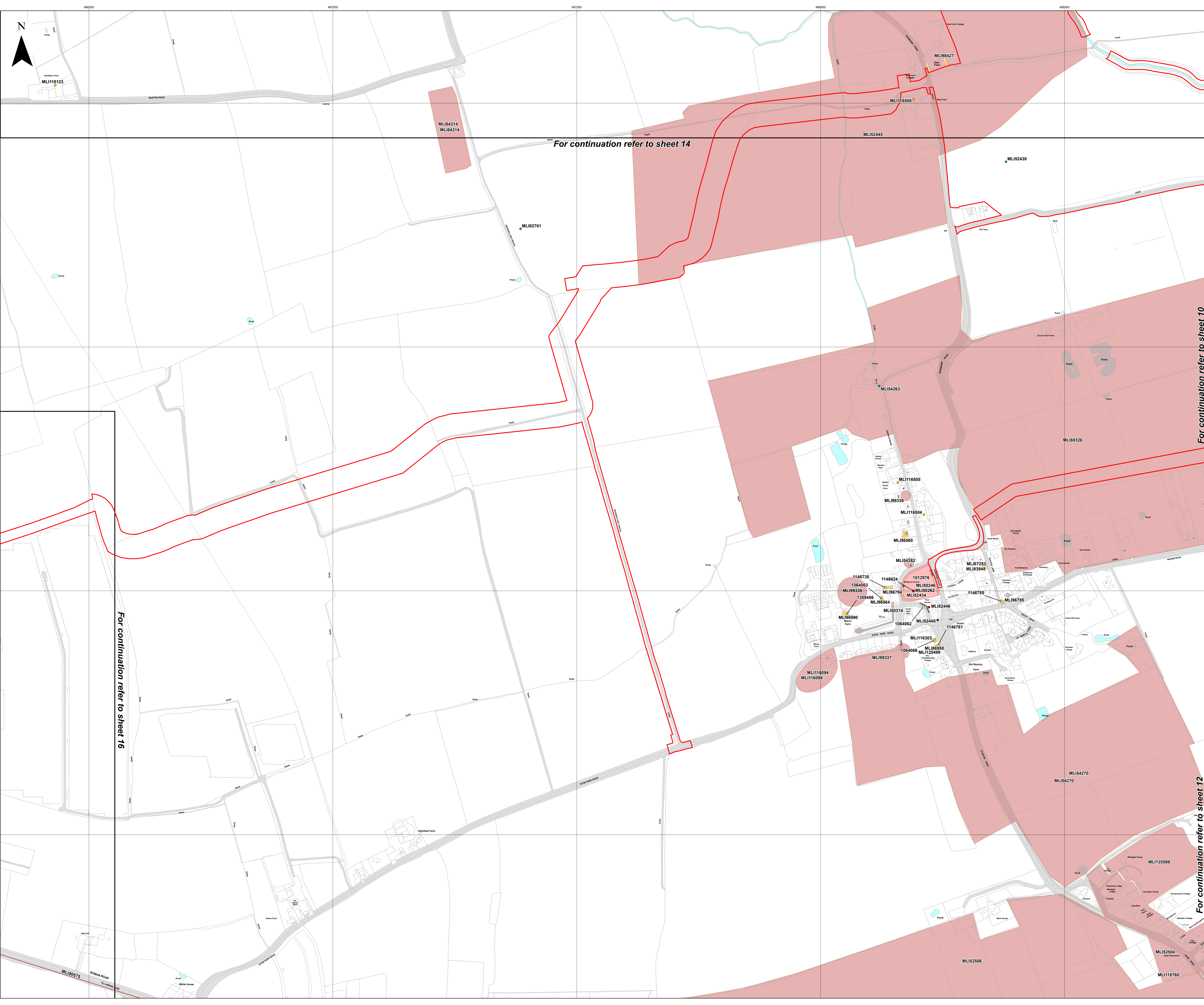
Layers: Historic England, 2022; Nottinghamshire County Council, 2022; Lincolnshire County Council, 2022; Lanpro, 2022; ICF, 2022
Base map: Reproduced from Ordnance Survey digital map data © Crown copyright 2021. All rights reserved. License number: 010001873



APFP Regulation: 5(2)(m)	Application Doc No. C2.10
Ref: P2961_LPR_ZZ_ON_DR_Z_0121	Date: 11/01/2023
Drawn by: AZ	Checked by: ID

Plan of Statutory and Non-statutory Features of Historic Environment
Sheet 15 of 19

COTTAM SOLAR PROJECT



For continuation refer to sheet 14

For continuation refer to sheet 10

For continuation refer to sheet 16

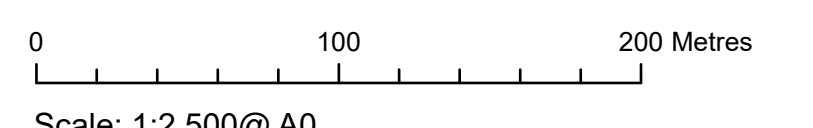
For continuation refer to sheet 12

Key

- Order Limits
- Sheet Index
- Listed Building
- Grade**
- II
- Scheduled Monument
- Lincolnshire HER (Line)
- Monument
- Lincolnshire HER (poly)
- Monument
- County Boundary

Note:
Full details of the Historic Environmental Record (HER) sites and monuments depicted can be found in the gazetteers within the Desk Based Assessment (DBA) which are included in Appendix 13.1 of the Environmental Statement (ES), and the designated assets on Historic England's National Heritage List for England are discussed in detail in the Heritage Statement included in Appendix 13.5 of the ES

Layers: Historic England, 2022; Nottinghamshire County Council, 2022; Lincolnshire County Council, 2022; Lanpro, 2022; KSR, 2022
Base map: Reproduced from Ordnance Survey digital map data © Crown copyright 2021. All rights reserved. License number: 0100011673



Scale: 1:2,500@ A0

APFP Regulation: 5(2)(m)	Application Doc No. C2.10
Ref: P2961_LPR_ZZ_ON_DR_Z_0121	Date: 11/01/2023
Drawn by: AZ	Checked by: ID


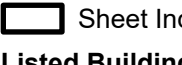
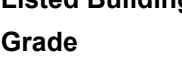
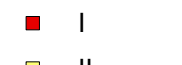
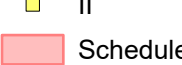


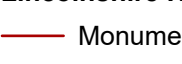

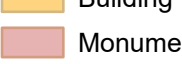

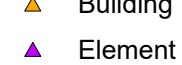







**Plan of Statutory and Non-statutory
Features of Historic Environment**
Sheet 16 of 19

COTTAM SOLAR PROJECT



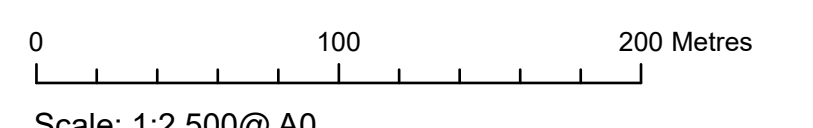
For continuation refer to sheet 17

For continuation refer to sheet 15

- Key**
-  Order Limits
 -  Sheet Index
 -  Listed Building
 - Grade**
 -  I
 -  II
 -  Scheduled Monument
 -  Lincolshire HER (point)
 -  Find Spot
 -  Lincolshire HER (Line)
 -  Monument
 -  Lincolshire HER (poly)
 -  Building
 -  Monument
 -  Nottinghamshire HER (point)
 -  Building
 -  Element
 -  Nottinghamshire (poly)
 -  Monument
 -  County Boundary

Note: Full details of the Historic Environmental Record (HER) sites and monuments depicted can be found in the gazetteers within the Desk Based Assessment (DBA) which are included in Appendix 13.1 of the Environmental Statement (ES), and the designated assets on Historic England's National Heritage List for England are discussed in detail in the Heritage Statement included in Appendix 13.5 of the ES

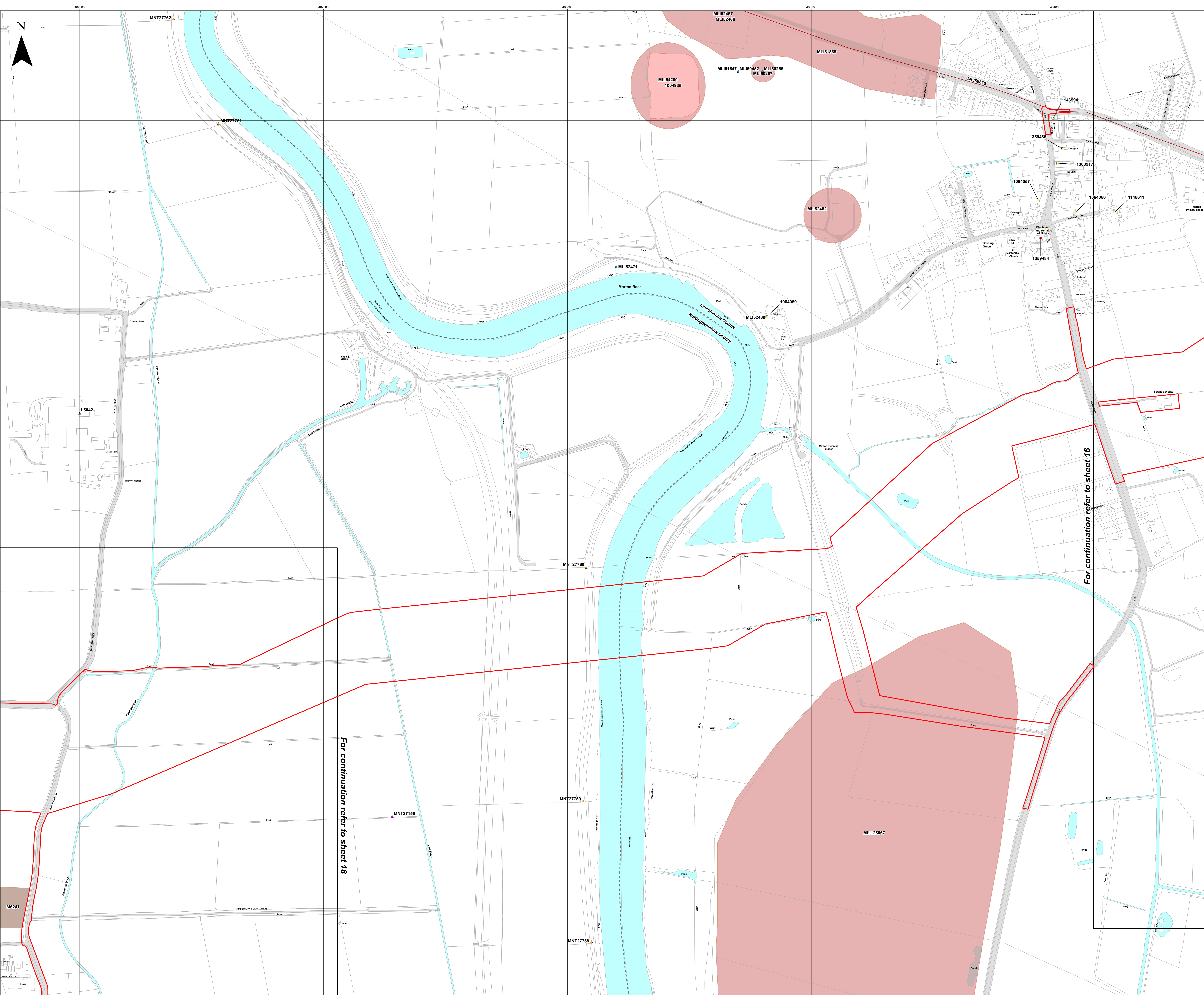
Layers: Historic England, 2022; Nottinghamshire County Council, 2022; Lincolshire County Council, 2022; Lanpro, 2022; KSR, 2022
Base map: Reproduced from Ordnance Survey digital map data © Crown copyright 2021. All rights reserved. License number: 0100011673



APFP Regulation: 5(2)(m)	Application Doc No. C2.10
Ref: P2961_LPR_ZZ_ON_DR_Z_0121	Date: 11/01/2023
Drawn by: AZ	Checked by: ID

**Plan of Statutory and Non-statutory
Features of Historic Environment**
Sheet 17 of 19

COTTAM SOLAR PROJECT



For continuation refer to sheet 18

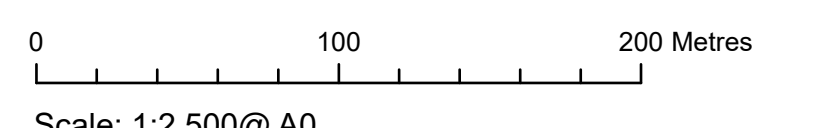
For continuation refer to sheet 16

Key

- Order Limits
- Sheet Index
- Listed Building
- Grade**
- II
- Nottinghamshire HER (point)
- Element
- Monument
- Nottinghamshire (poly)**
- Building
- Element
- Monument
- Park and Garden
- County Boundary

Note:
Full details of the Historic Environmental Record (HER) sites and monuments depicted can be found in the gazetteers within the Desk Based Assessment (DBA) which are included in Appendix 13.1 of the Environmental Statement (ES), and the designated assets on Historic England's National Heritage List for England are discussed in detail in the Heritage Statement included in Appendix 13.5 of the ES

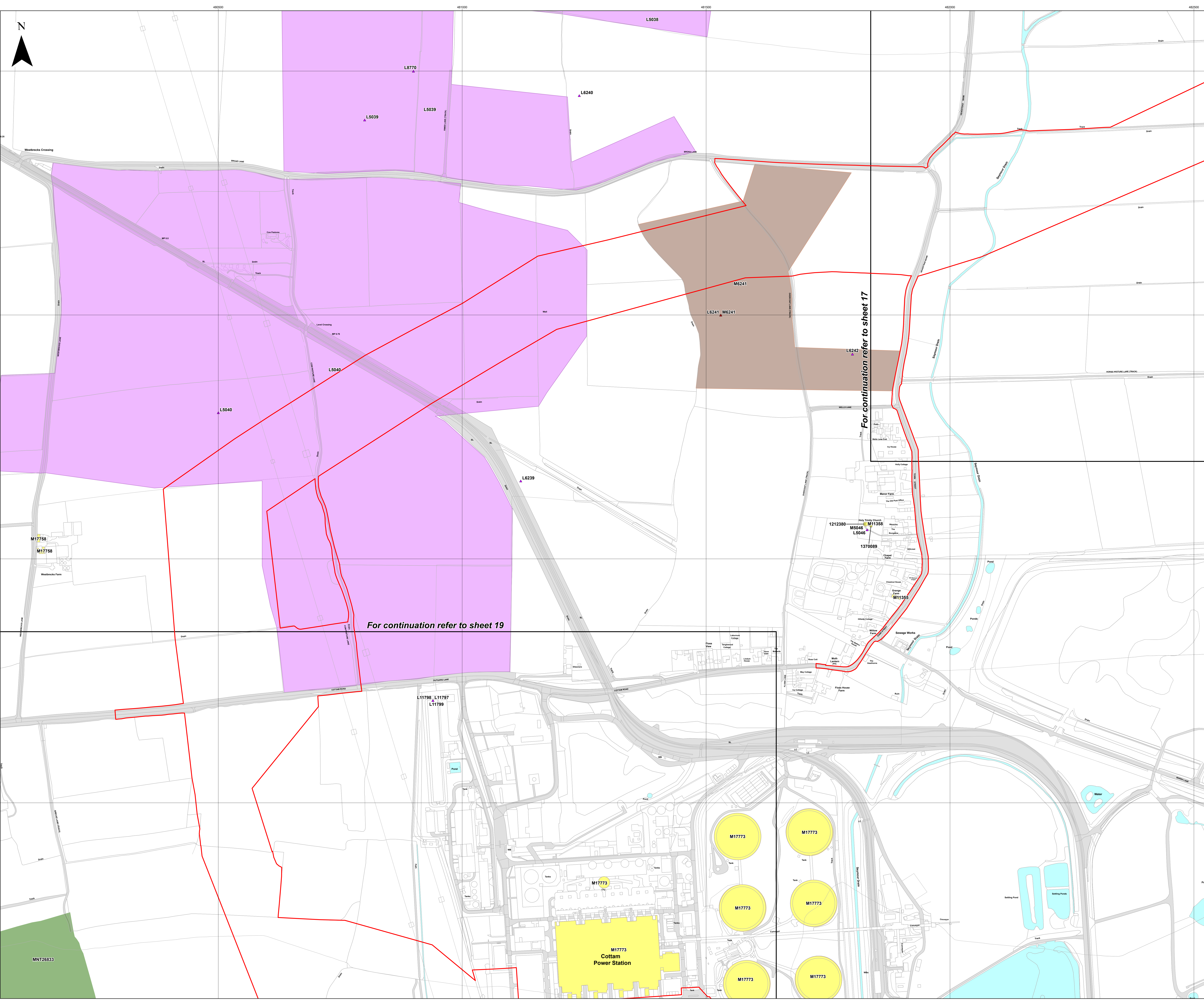
Layers: Historic England, 2022; Nottinghamshire County Council, 2022; Lincolnshire County Council, 2022; Lanpro, 2022; KSR, 2022
Base map: Reproduced from Ordnance Survey digital map data © Crown copyright 2021. All rights reserved. License number: 0100018173

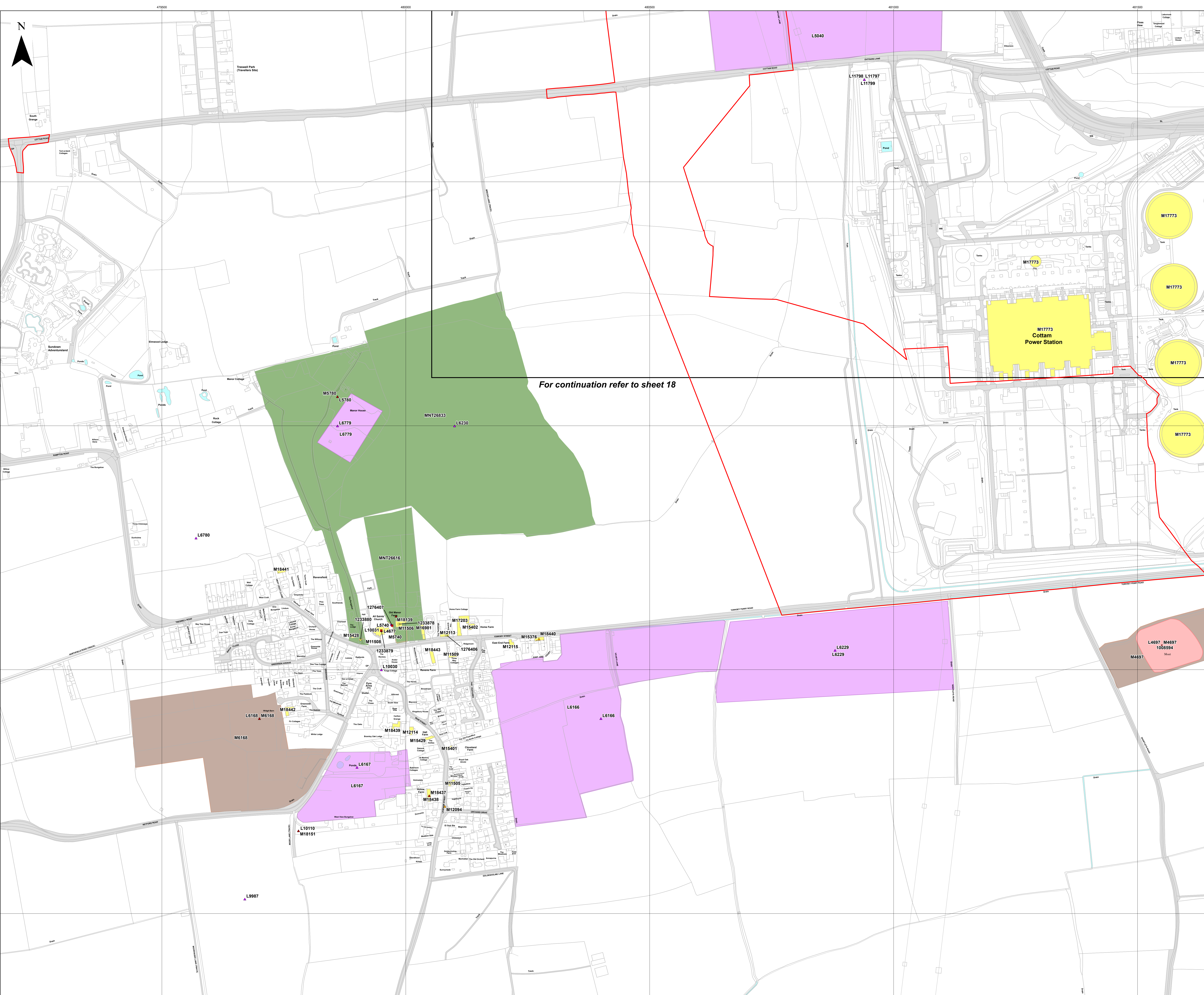


APFP Regulation: 5(2)(m)	Application Doc No. C2.10
Ref: P2961_LPR_ZZ_ON_DR_Z_0121	Date: 11/01/2023
Drawn by: AZ	Checked by: ID

**Plan of Statutory and Non-statutory
Features of Historic Environment**
Sheet 18 of 19

COTTAM SOLAR PROJECT

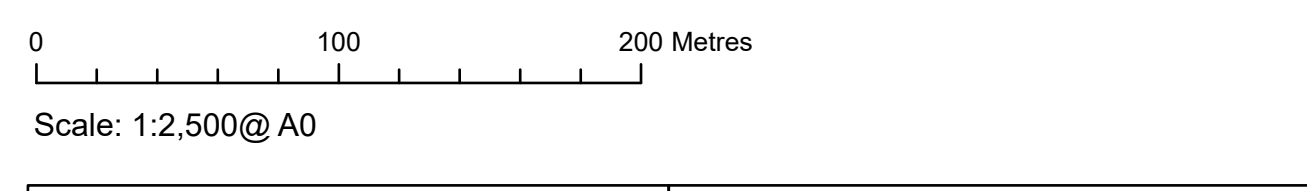




- Key**
- Order Limits
 - Sheet Index
 - Listed Building
 - Grade**
 - I
 - II
 - Scheduled Monument
 - Nottinghamshire HER (point)**
 - Building
 - Element
 - Monument
 - Nottinghamshire (poly)**
 - Building
 - Element
 - Monument
 - Park and Garden
 - County Boundary

Note:
Full details of the Historic Environmental Record (HER) sites and monuments depicted can be found in the gazetteers within the Desk Based Assessment (DBA) which are included in Appendix 13.1 of the Environmental Statement (ES), and the designated assets on Historic England's National Heritage List for England are discussed in detail in the Heritage Statement included in Appendix 13.5 of the ES

Layers: Historic England, 2022; Nottinghamshire County Council, 2022; Lincolnshire County Council, 2022; Lanpro, 2022; KSR, 2022
Base map: Reproduced from Ordnance Survey digital map data © Crown copyright 2021. All rights reserved. License number: 0100031873



APFP Regulation: 5(2)(m)	Application Doc No. C2.10
Ref: P2961_LPR_ZZ_ON_DR_Z_0121	Date: 11/01/2023
Drawn by: AZ	Checked by: ID

**Plan of Statutory and Non-statutory
Features of Historic Environment**
Sheet 19 of 19

COTTAM SOLAR PROJECT